

# Sites and Housing Plan

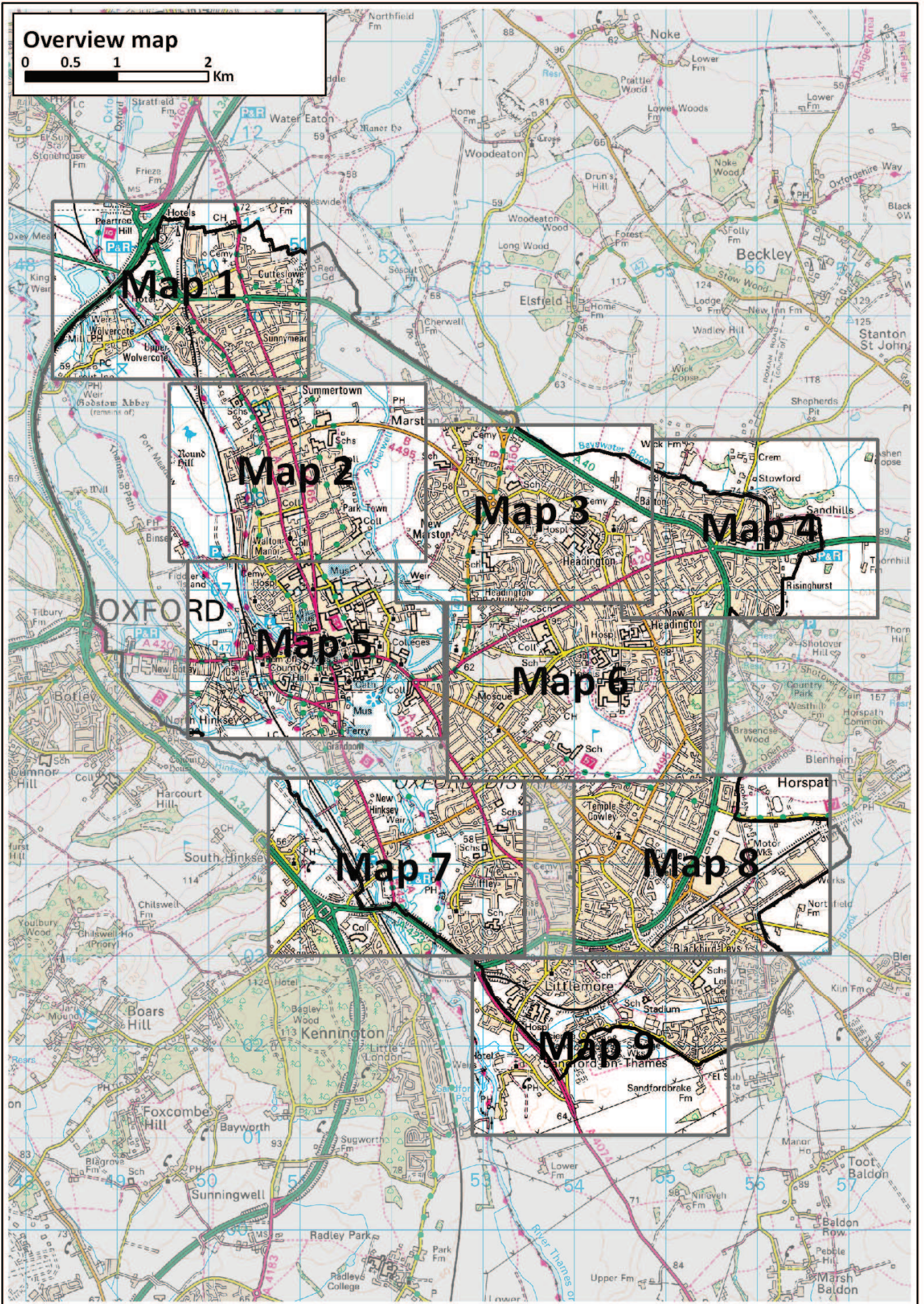
## Changes to the Policies Map

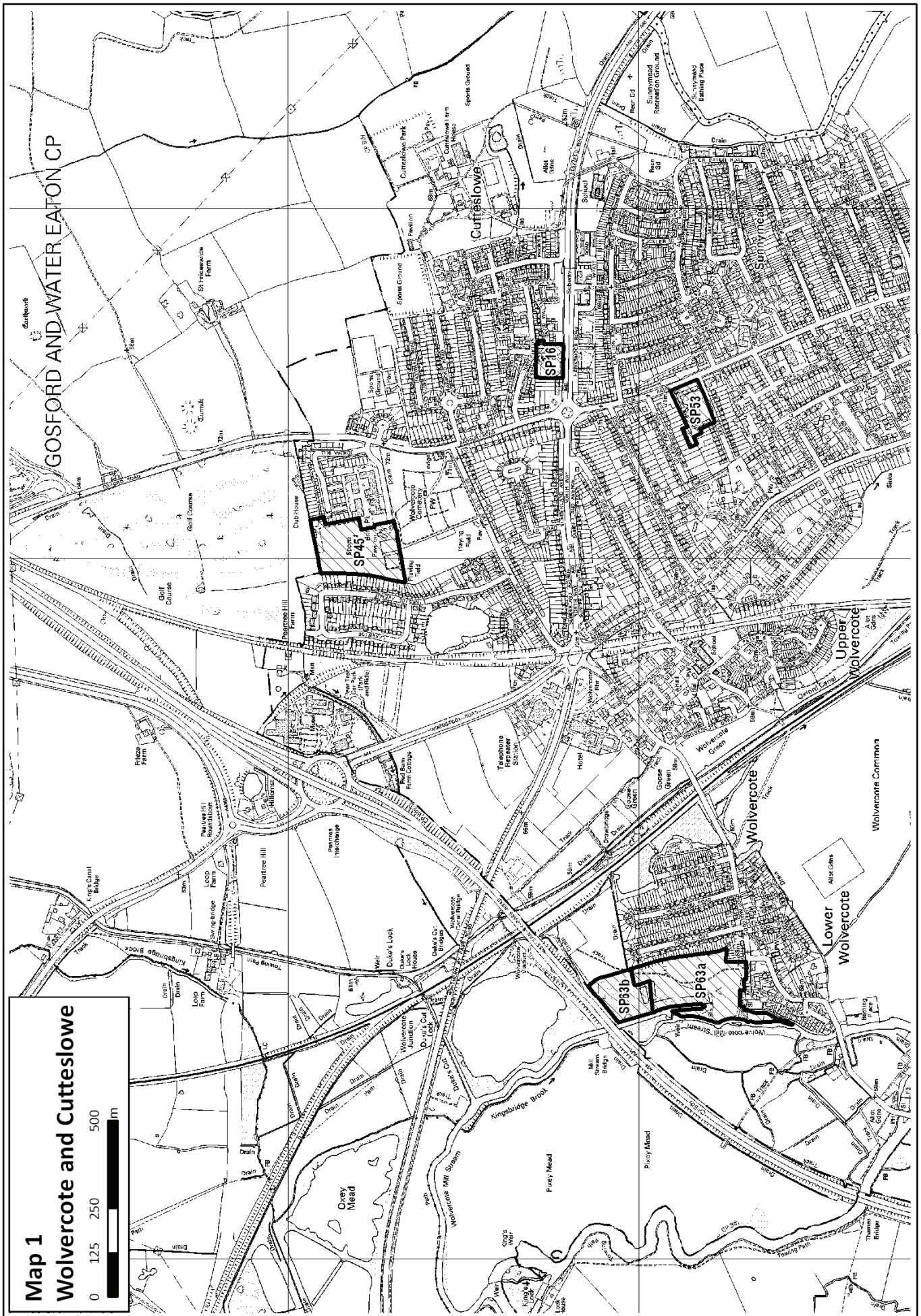
The Policies Map (formerly known as the Proposals Map) illustrates graphically the policies of Oxford's Local Development Framework. Upon adoption of the Sites and Housing Plan, these changes to the Policies Map become effective and formally amend the *Proposals Map 2011*.

A new version of the Policies Map (to be called *Policies Map 2013*) will be produced in hard copy and online following adoption of the Sites and Housing Plan. It will also reflect changes adopted with the Barton Area Action Plan in December 2012.

<b>Changes to the 2011 Proposals Map as a result of adoption of the Sites and Housing DPD</b>	
<b>Oxford Local Plan 2001-2016 Section 14.0 Development Sites</b>	All boundaries associated with Local Plan Development Sites policies (Section 14.0) are deleted. Legend reference deleted.  For the avoidance of doubt, where a Local Plan development site is also a Local Plan Protected Key Employment Site, the Protected Key Employment Site status remains.
<b>Houses in Multiple Occupation Registration Area</b>	The boundary associated with Local Plan policy HS.15 is deleted. Legend reference deleted.
<b>Sites and Housing DPD site allocations policies</b>	Add new site allocation boundaries as shown in the 9 area maps in this appendix. Legend reference inserted.
<b>Oxford Local Plan 2001-2016 Protected Open Space</b>	The Protected Open Space designation is removed from within the site boundaries of SP3 (Barton Road Cricket Ground), SP15 (East Minchery Farm Allotments), SP24 (Kassam Stadium Sites), SP28 (Lincoln College Sports Ground), SP45 (Oxford University Press Sports Ground), SP49 (Rover Sports and Social Club).

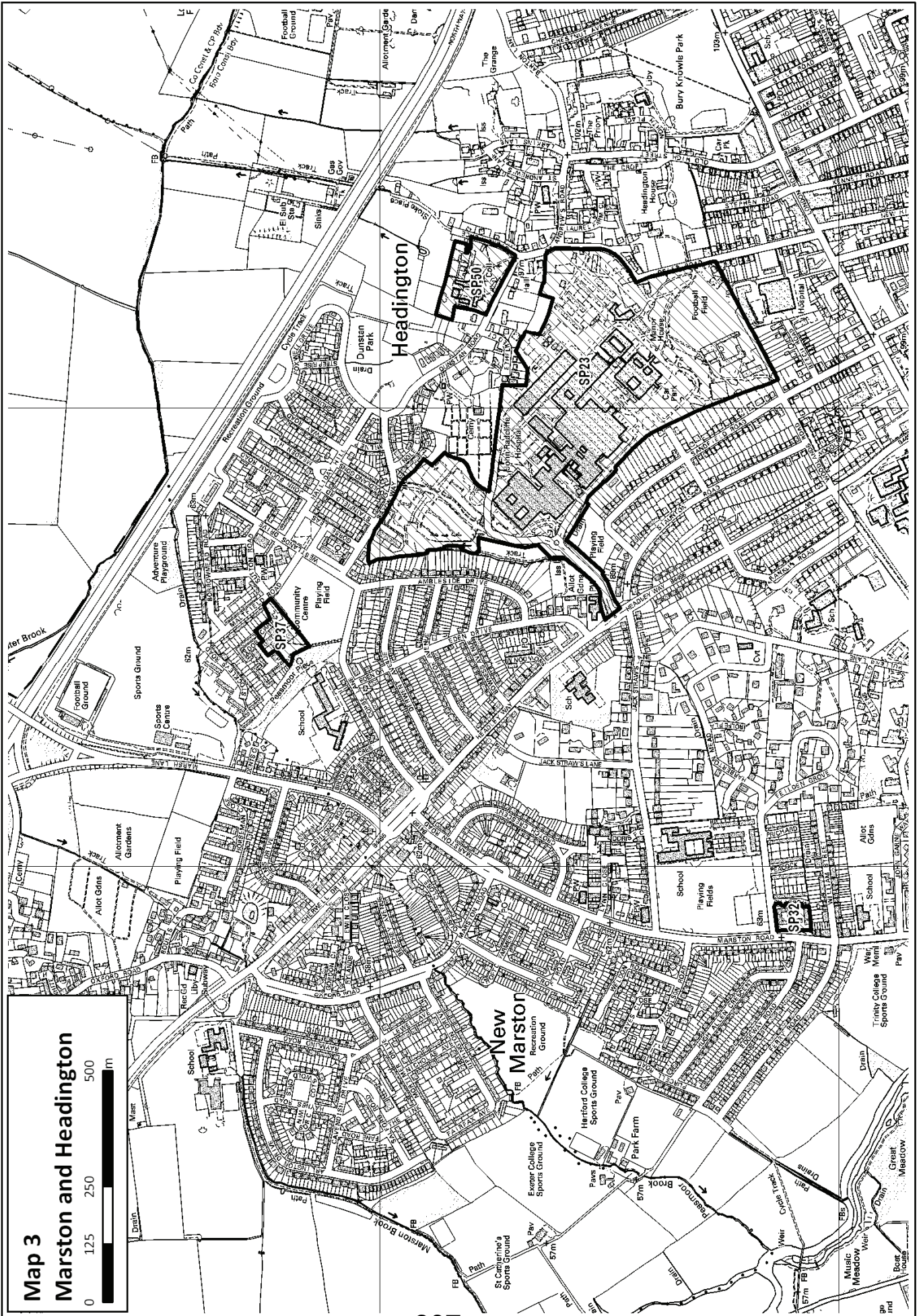
Map scales approximate. All maps © Crown Copyright and database right 2011. Ordnance Survey 100019348.







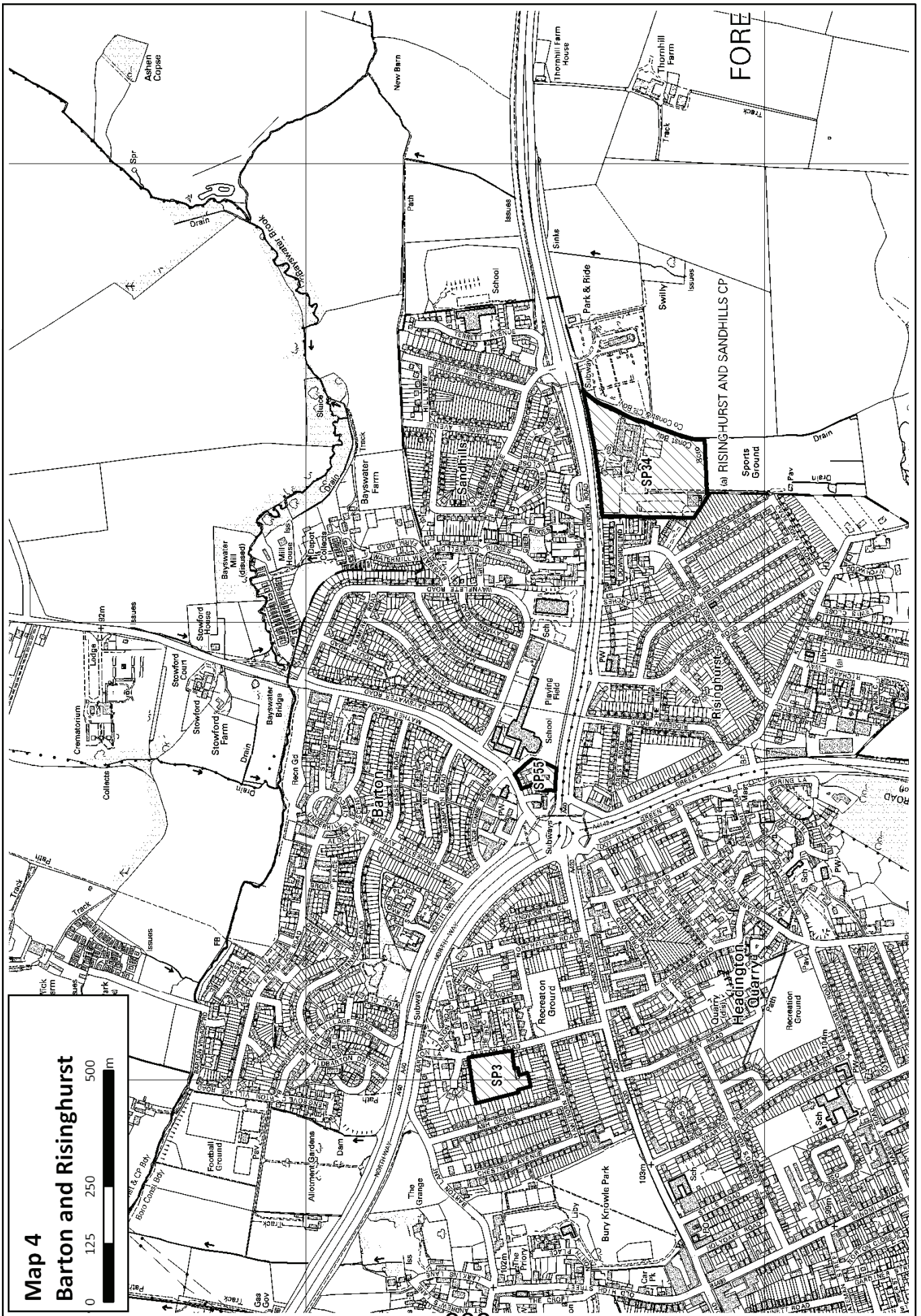
Map 2  
Summertown

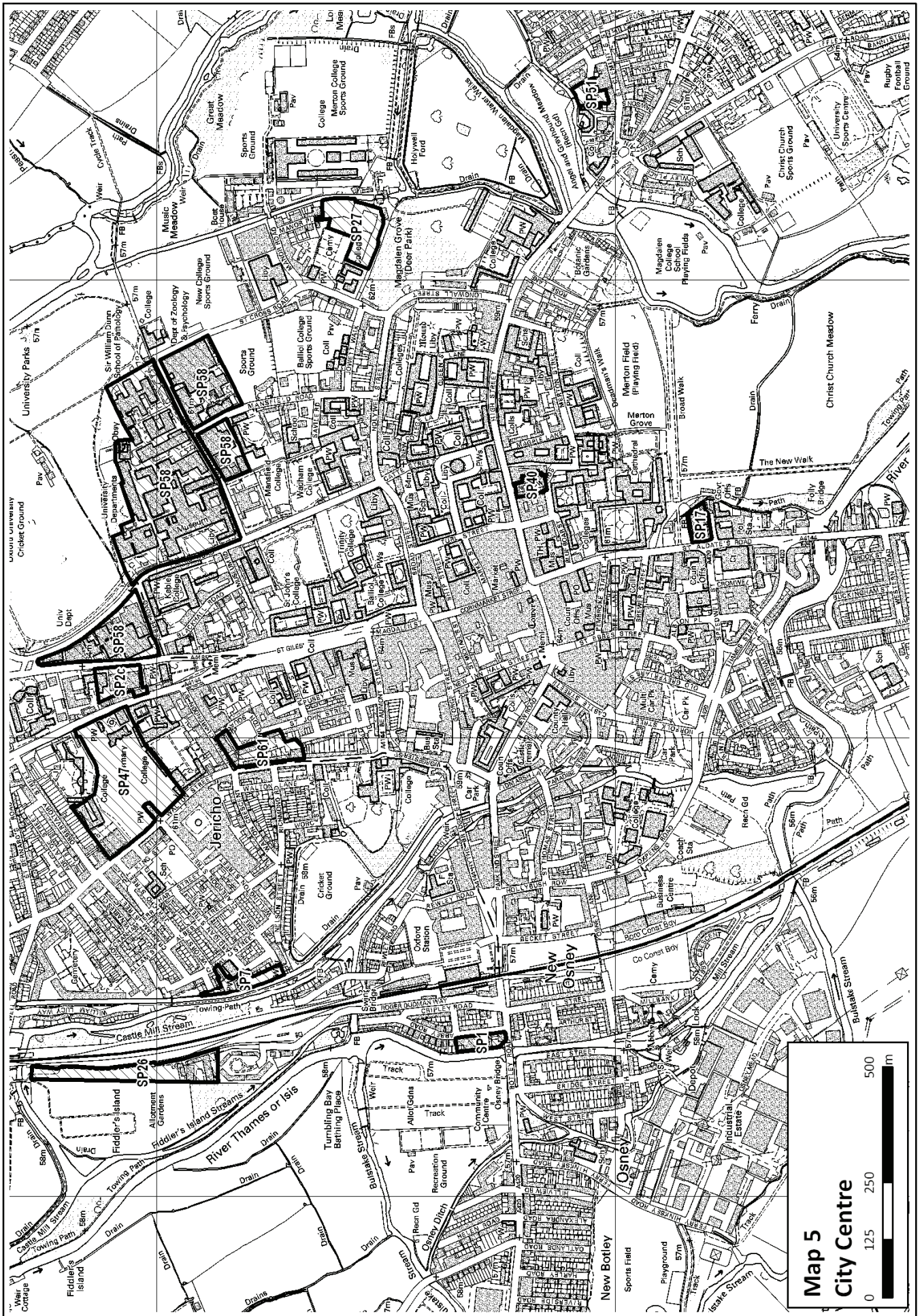


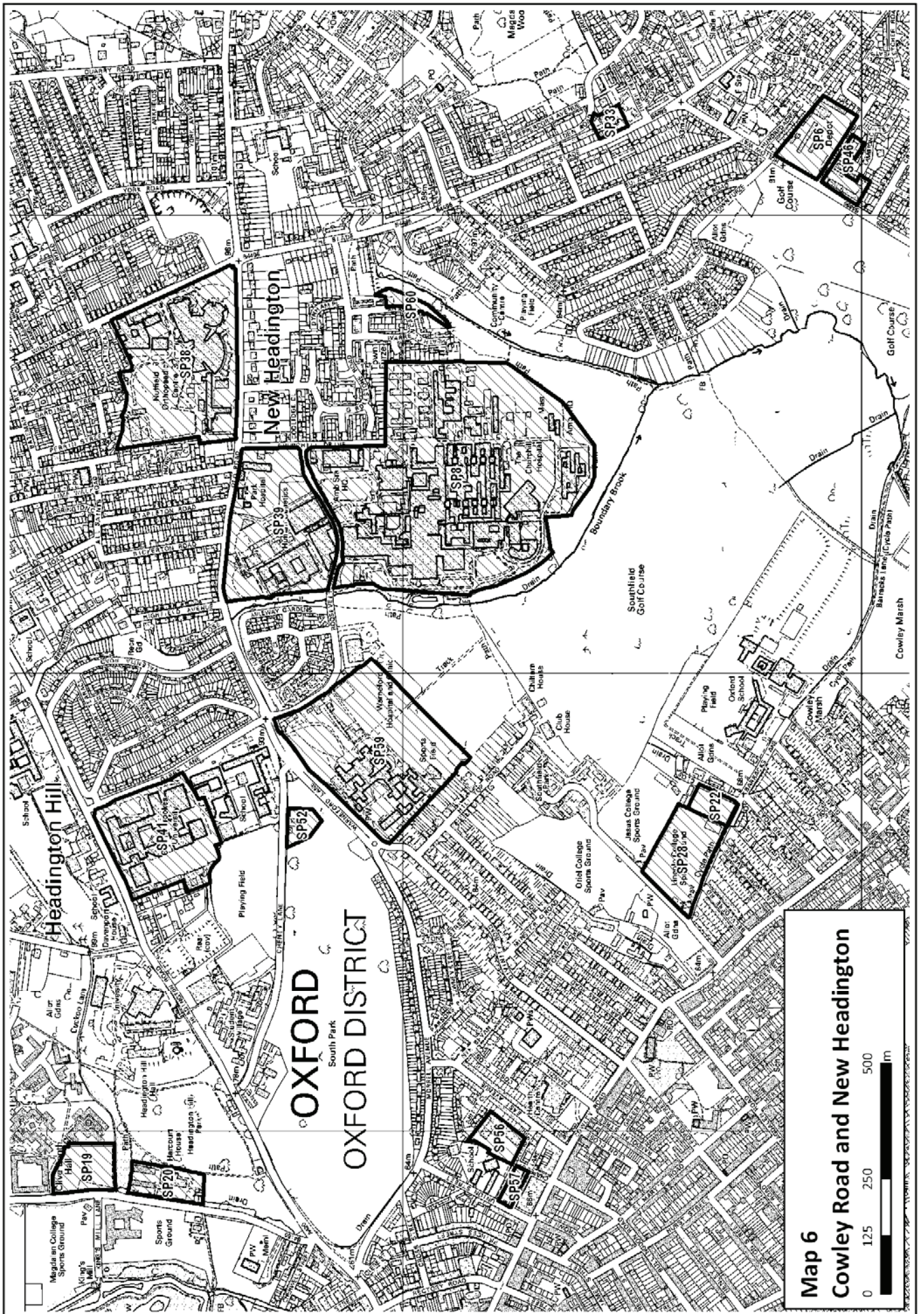
Map 3

Marston and Headington



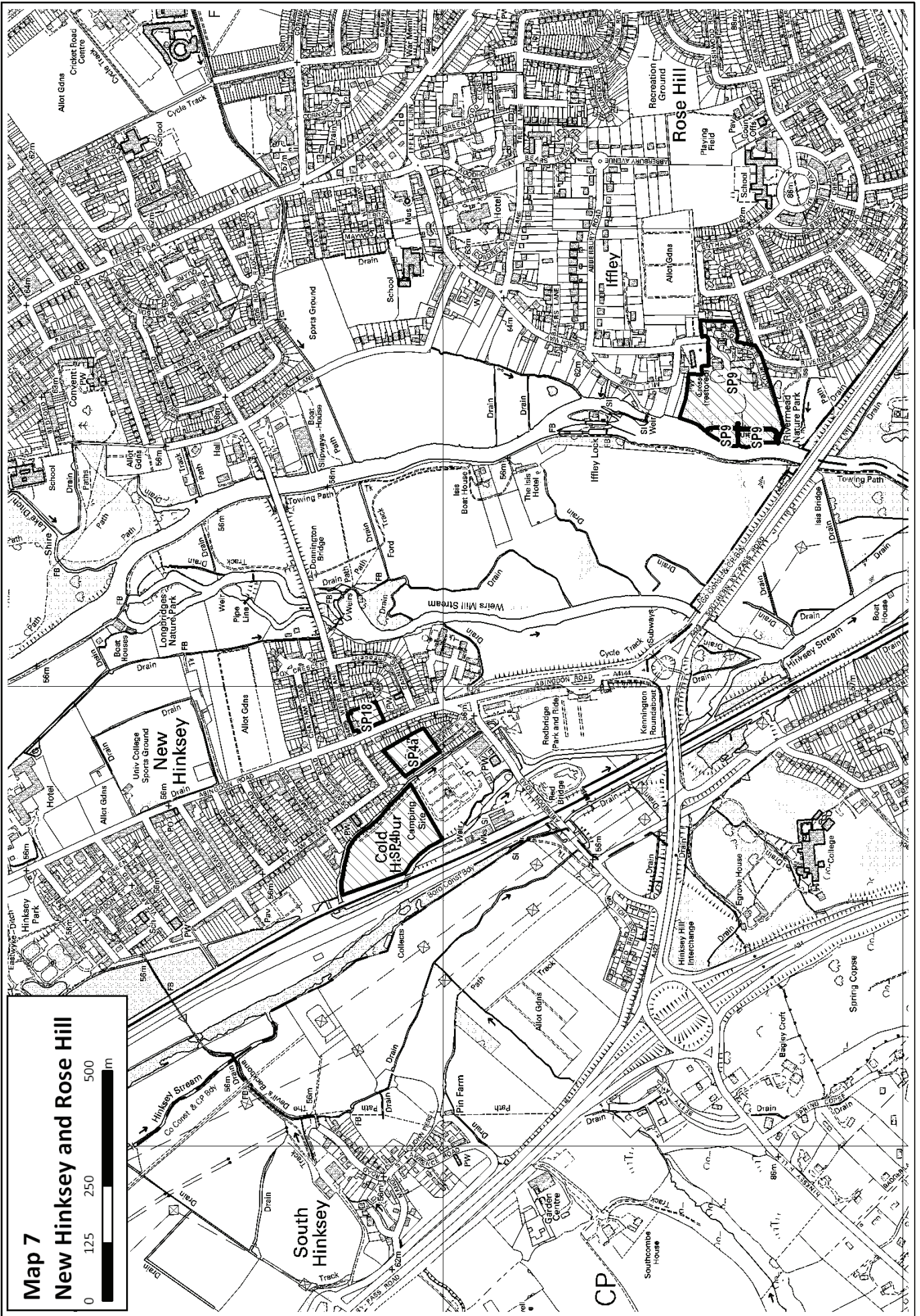


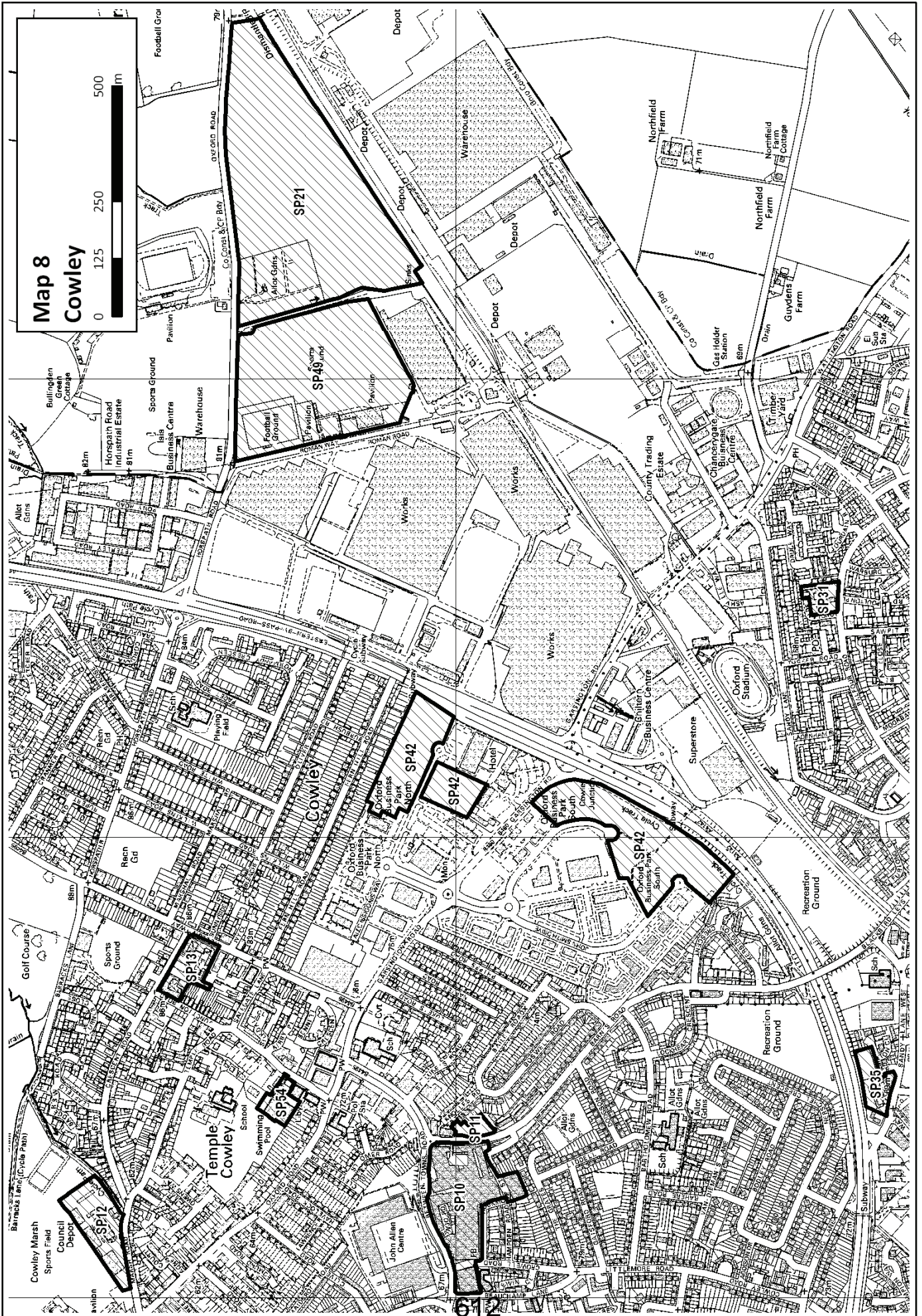


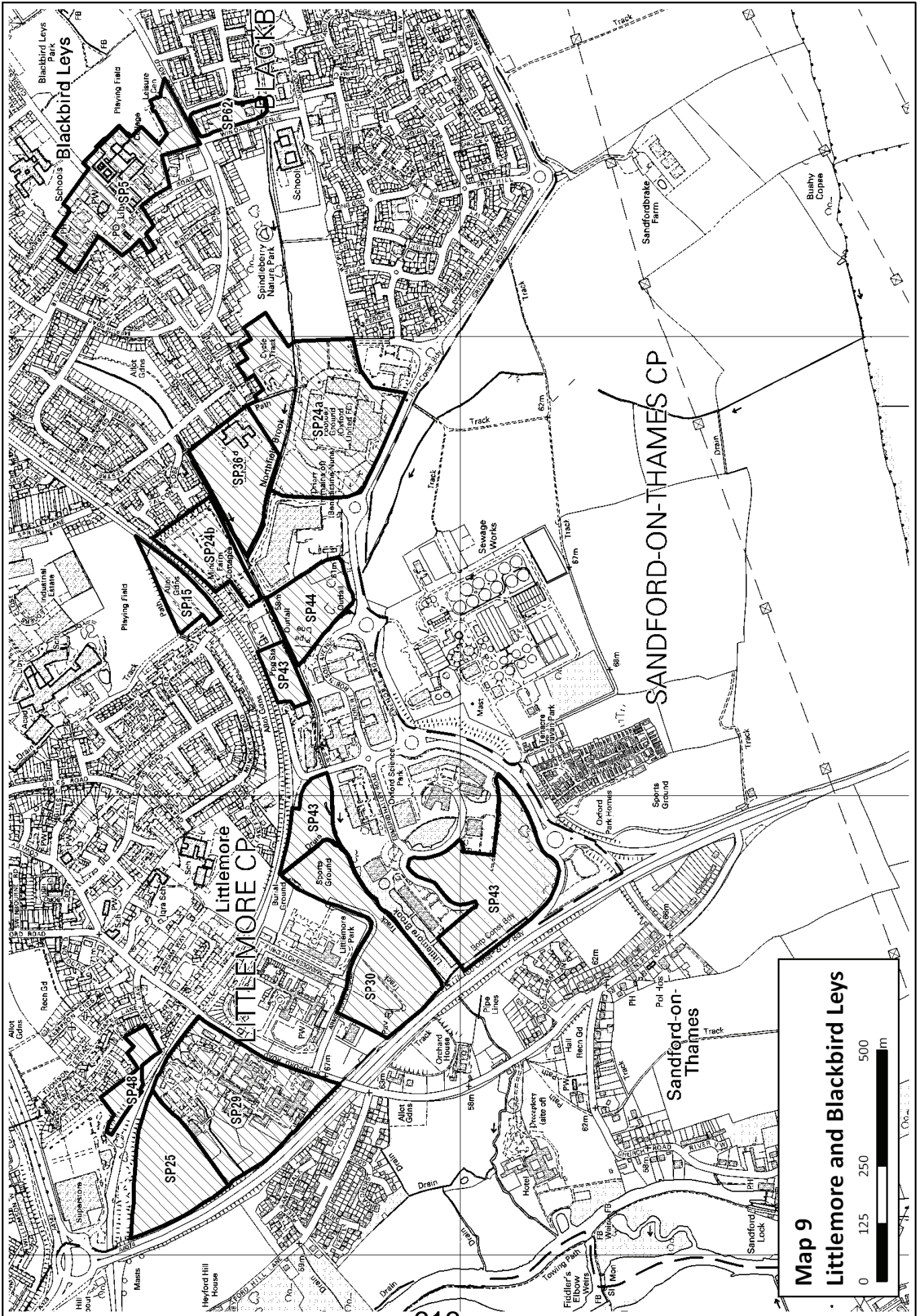


**Map 6**  
**Cowley Road and New Headington**  
0 125 250 500  
m









This page is intentionally left blank